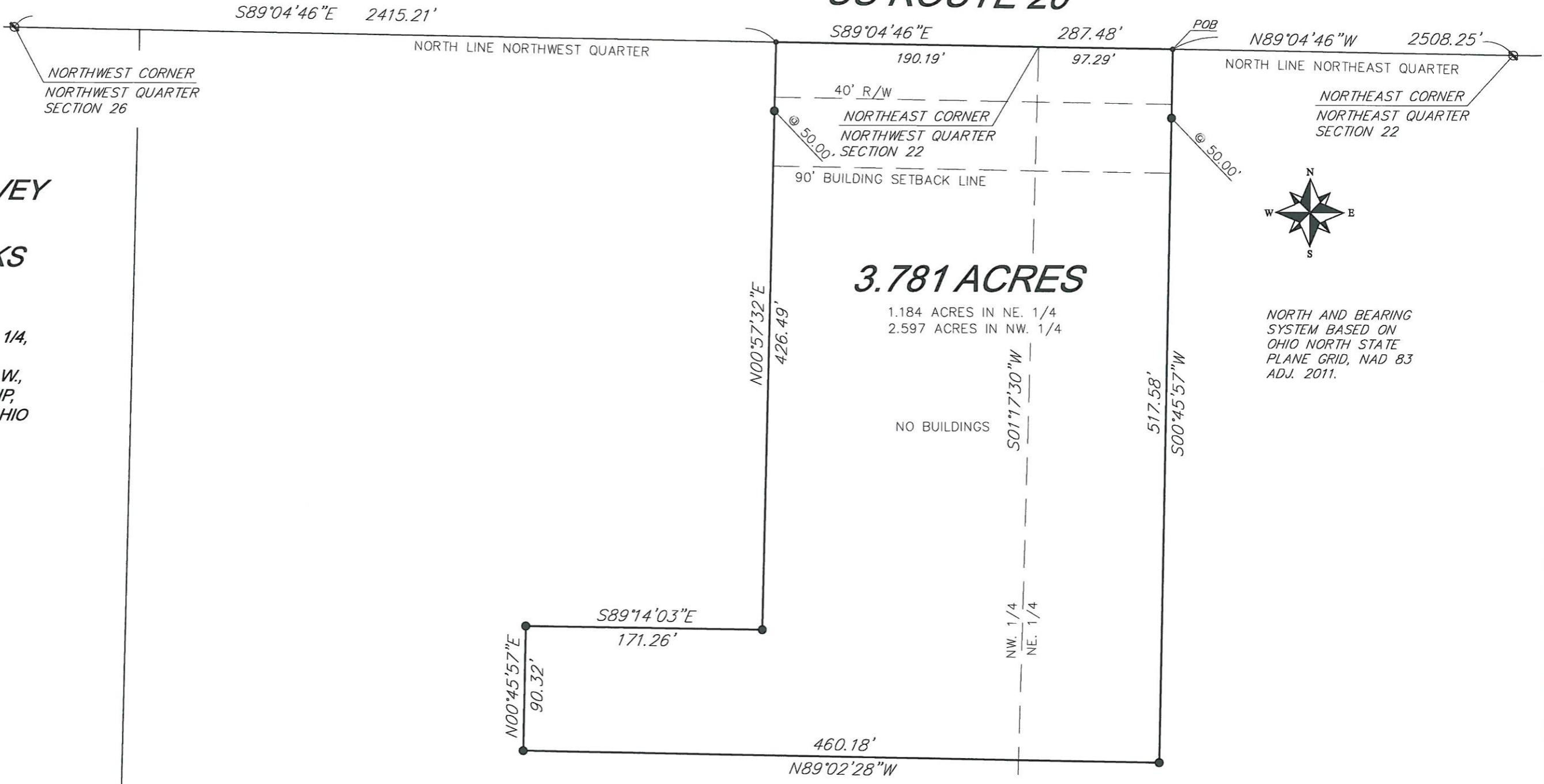


# US ROUTE 20



NORTH AND BEARING SYSTEM BASED ON OHIO NORTH STATE PLANE GRID, NAD 83 ADJ. 2011.

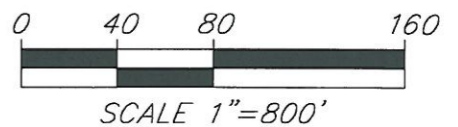
## PLAT OF SURVEY FOR T. HENDRICKS

SITUATED IN:  
 THE NE. 1/4 AND NW. 1/4,  
 SECTION 26  
 TOWN 9 S. RANGE 2 W.,  
 MADISON TOWNSHIP,  
 WILLIAMS COUNTY, OHIO

TODD E. AND AMY S. HENDRICKS  
 O.R. 184, PG. 1880  
 43.549 AC.

- LEGEND:**
- ⊙ PK NAIL FOUND
  - MAG NAIL SET
  - 5/8" IRON PIN W/ CAP SET


**NOTES:**  
 FOUND MONUMENTATION IN GOOD CONDITION UNLESS OTHERWISE NOTED.  
 DATA SOURCES INCLUDE DOCUMENTS CITED.  
 SURVEY VOLUME 20R, PAGE 336  
 A TITLE SEARCH IS RECOMMENDED TO DETERMINE EASEMENTS, RESTRICTIONS, AND/OR OTHER ENCUMBRANCES AFFECTING THE PROPERTY SHOWN HEREON.



THIS PLAT IS BASED ON AN ACTUAL FIELD SURVEY.



*[Signature]*  
 MICHAEL L. HOWBERT  
 REGISTERED PROFESSIONAL  
 SURVEYOR NO. 7959 IN OHIO  
 JUNE 14, 2022



**HOWBERT SURVEYING LLC**  
 8477 MERICLE ROAD  
 FORT JENNINGS, OHIO 45844  
 419-863-0289

DATE: 6/14/22	REV.:
CLIENT: T. HENDRICKS	SCALE: 1" = 80'
JOB #: 545-06-22	CHK:

FILE: THEHENDRICK22.DWG